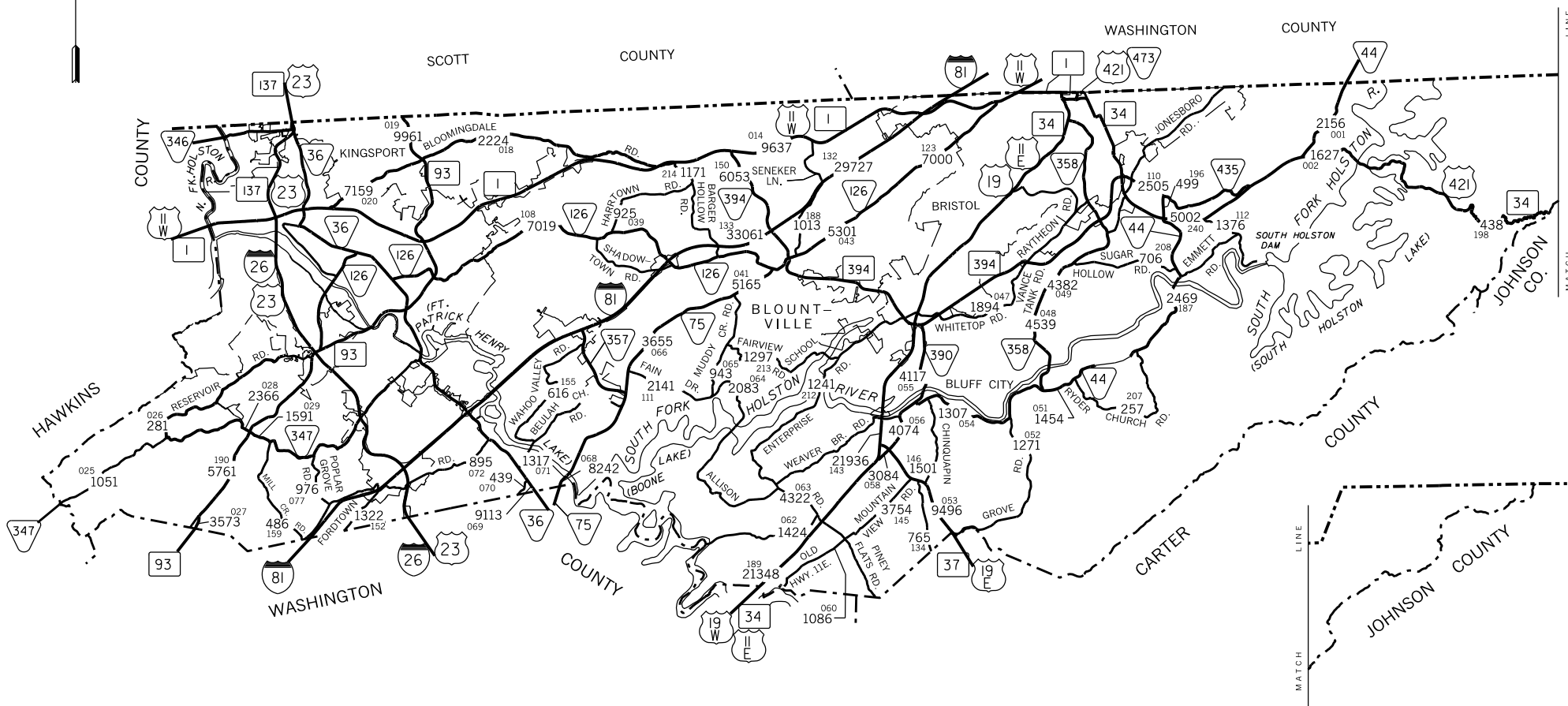




V I R G I N I A



LEGEND

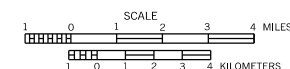
- 320 AVERAGE DAILY TRAFFIC VOLUME
- 40 INTERSTATE HIGHWAY SYSTEM
- 70 U.S. NUMBERED HIGHWAY SYSTEM
- 10 STATE SECONDARY HIGHWAY SYSTEM
- 20 STATE PRIMARY HIGHWAY SYSTEM
- LOCAL ROAD OR STREET
- COUNTY LINE
- STATE LINE
- INCORPORATED CITY BOUNDARY
- RESERVATION BOUNDARY
- WIDE STREAM
- 000 STATION NUMBER















2013 TRAFFIC MAP

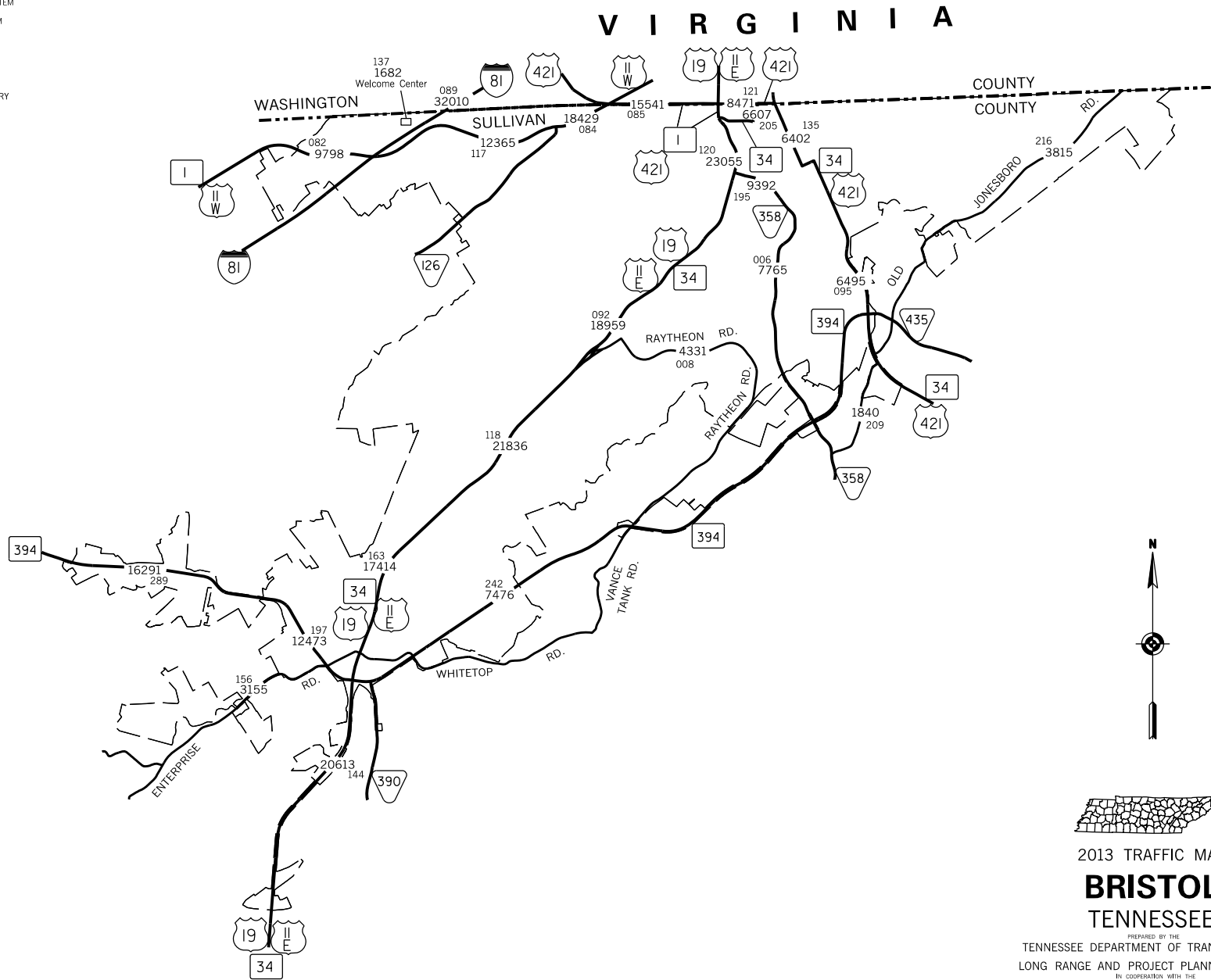
SULLIVAN COUNTY TENNESSEE

PREPARED BY THE
TENNESSEE DEPARTMENT OF TRANSPORTATION
LONG RANGE AND PROJECT PLANNING DIVISIONS
IN COOPERATION WITH THE
U.S. DEPARTMENT OF TRANSPORTATION
FEDERAL HIGHWAY ADMINISTRATION



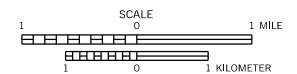
LEGEND

-  320 AVERAGE DAILY TRAFFIC VOLUME
-  40 INTERSTATE HIGHWAY SYSTEM
-  70 U.S. NUMBERED HIGHWAY SYSTEM
-  10 STATE SECONDARY HIGHWAY SYSTEM
-  20 STATE PRIMARY HIGHWAY SYSTEM
-  LOCAL ROAD OR STREET
-  COUNTY LINE
-  STATE LINE
-  INCORPORATED CITY BOUNDARY
-  RESERVATION BOUNDARY
-  WIDE STREAM
-  STATION NUMBER

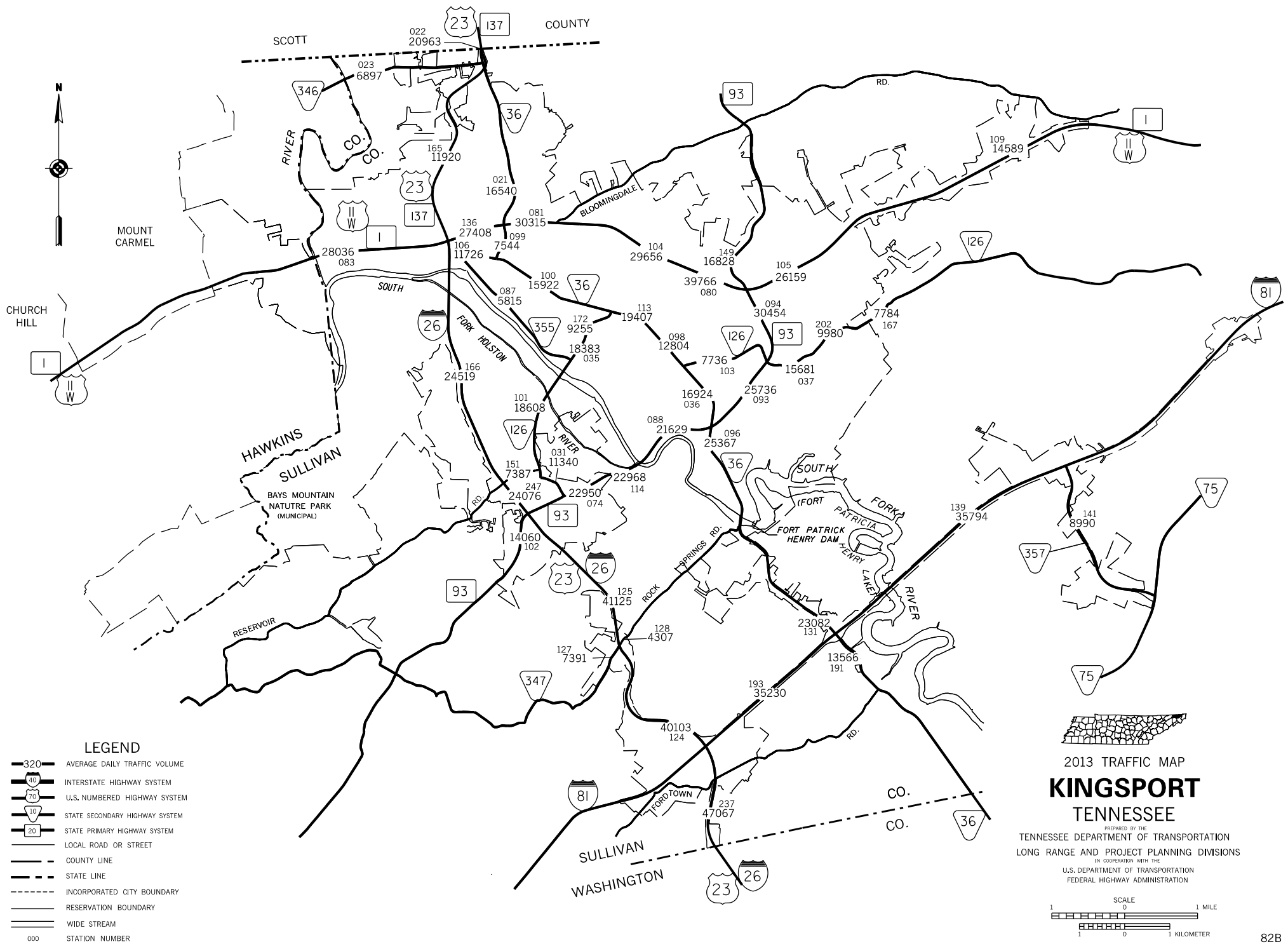


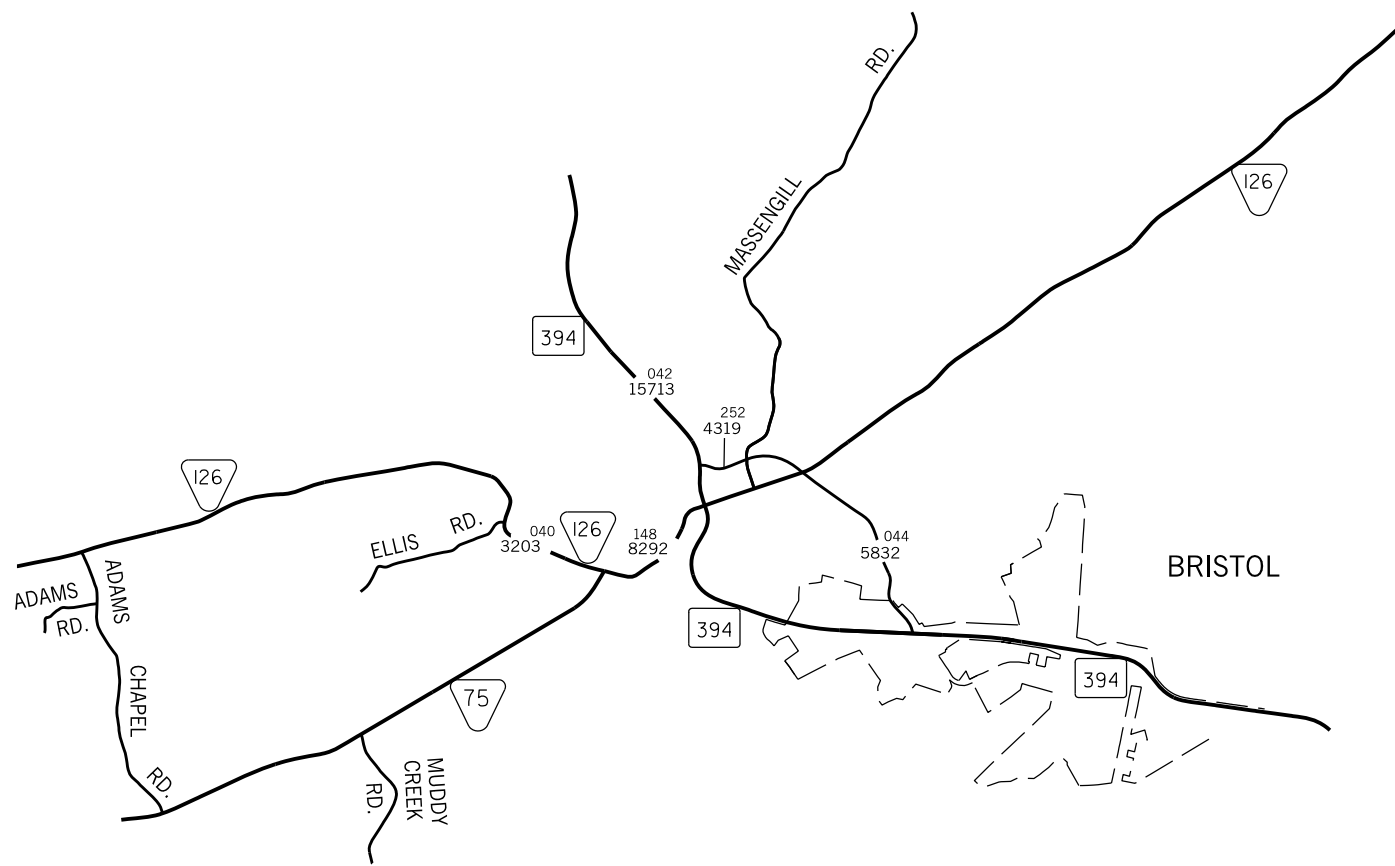
2013 TRAFFIC MAP BRISTOL TENNESSEE

PREPARED BY THE
TENNESSEE DEPARTMENT OF TRANSPORTATION
LONG RANGE AND PROJECT PLANNING DIVISIONS
IN COOPERATION WITH THE
U.S. DEPARTMENT OF TRANSPORTATION
FEDERAL HIGHWAY ADMINISTRATION

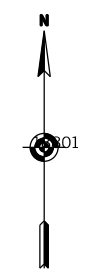


VIRGINIA





- ### LEGEND
- 320 AVERAGE DAILY TRAFFIC VOLUME
 - INTERSTATE HIGHWAY SYSTEM
 - U.S. NUMBERED HIGHWAY SYSTEM
 - STATE SECONDARY HIGHWAY SYSTEM
 - STATE PRIMARY HIGHWAY SYSTEM
 - LOCAL ROAD OR STREET
 - COUNTY LINE
 - STATE LINE
 - INCORPORATED CITY BOUNDARY
 - RESERVATION BOUNDARY
 - WIDE STREAM
 - 000 STATION NUMBER



2013 TRAFFIC MAP
BLOUNTVILLE
 TENNESSEE
PREPARED BY THE
 TENNESSEE DEPARTMENT OF TRANSPORTATION
 LONG RANGE AND PROJECT PLANNING DIVISIONS
IN COOPERATION WITH THE
 U.S. DEPARTMENT OF TRANSPORTATION
 FEDERAL HIGHWAY ADMINISTRATION

